



## VARIOUS ROADS, PORT ST MARY (SPEED LIMITS) ORDER 2025

### Index

Article	Page
1 Title .....	3
2 Commencement .....	3
3 Interpretation.....	3
4 Speed limits .....	4
5 Revocations.....	4
 <b>SCHEDULE</b>	<b>5</b>
<b>MAP SCHEDULE</b>	<b>5</b>



Statutory Document No. 2025/0034

*Road Traffic Regulation Act 1985*

## VARIOUS ROADS, PORT ST MARY (SPEED LIMITS) ORDER 2025

*Made:* 14 February 2025

*Coming into Operation:* in accordance with article 2

The Department of Infrastructure, having consulted with the Chief Constable<sup>1</sup> and having complied with the requirements of paragraph 1 of Schedule 2<sup>2</sup> to the Road Traffic Regulation Act 1985, makes the following Order under section 23 of that Act.

### 1 Title

This Order is the Various Roads, Port St Mary (Speed Limits) Order 2025.

### 2 Commencement

This Order comes into operation on the day after it is made.

### 3 Interpretation

(1) In this Order –

“**the Act**” means the Road Traffic Regulation Act 1985;

“**Map Schedule**” means the collection of Map Tiles attached to this Order and listed in the Schedule, which depicts the roads or lengths of road in the Isle of Man where speed limits are imposed by this Order, and the speed limit imposed on each road or length of road is determined by the representation of each speed limit and its extent as identified within the Map Schedule compared to the representation of each speed limit in the Map Schedule Legend;

“**Map Schedule Legend**” means the Map Schedule Legend in the Schedule to this Order which, when used in conjunction with a Map Tile as listed in the Schedule, identifies the specific representation of each speed limit imposed by this Order and shown in the Map Schedule; and

<sup>1</sup> As required by section 23(2) of the Road Traffic Regulation Act 1985.

<sup>2</sup> As required by section 23(3) of the Road Traffic Regulation Act 1985.

“**Map Tile**” means an individual Map Tile with a specific reference, being part of the Map Schedule as listed in the Schedule to this Order.

#### **4 Speed limits**

- (1) A person must not cause any vehicle to proceed in the roads or lengths of road identified in the Map Schedule to this Order at a speed exceeding the maximum speed imposed by this Order and identified in each Map Tile by reference to the Map Schedule Legend for the indication of speed applicable to that road or length of road except those exempted under section 27 of the Act.
- (2) The Department does not accept responsibility for inaccuracies contained in the Ordnance Survey data relied upon to create the Map Schedule and where a speed limit is depicted on the Map Schedule as applying to a specific named road, that restriction continues to apply to that named road irrespective of any subsequent changes that have been made to the underlying Ordnance Survey data.
- (3) This Order does not apply to private roads.

#### **5 Revocations**

This Order revokes the Port St Mary Speed Restriction Order 1968<sup>3</sup>.

Signed on behalf of the Minister for Infrastructure

**MADE 14 FEBRUARY 2025**

**M PEDHURU**

*Interim Director of Highway Services*

---

<sup>3</sup> 13.02.68

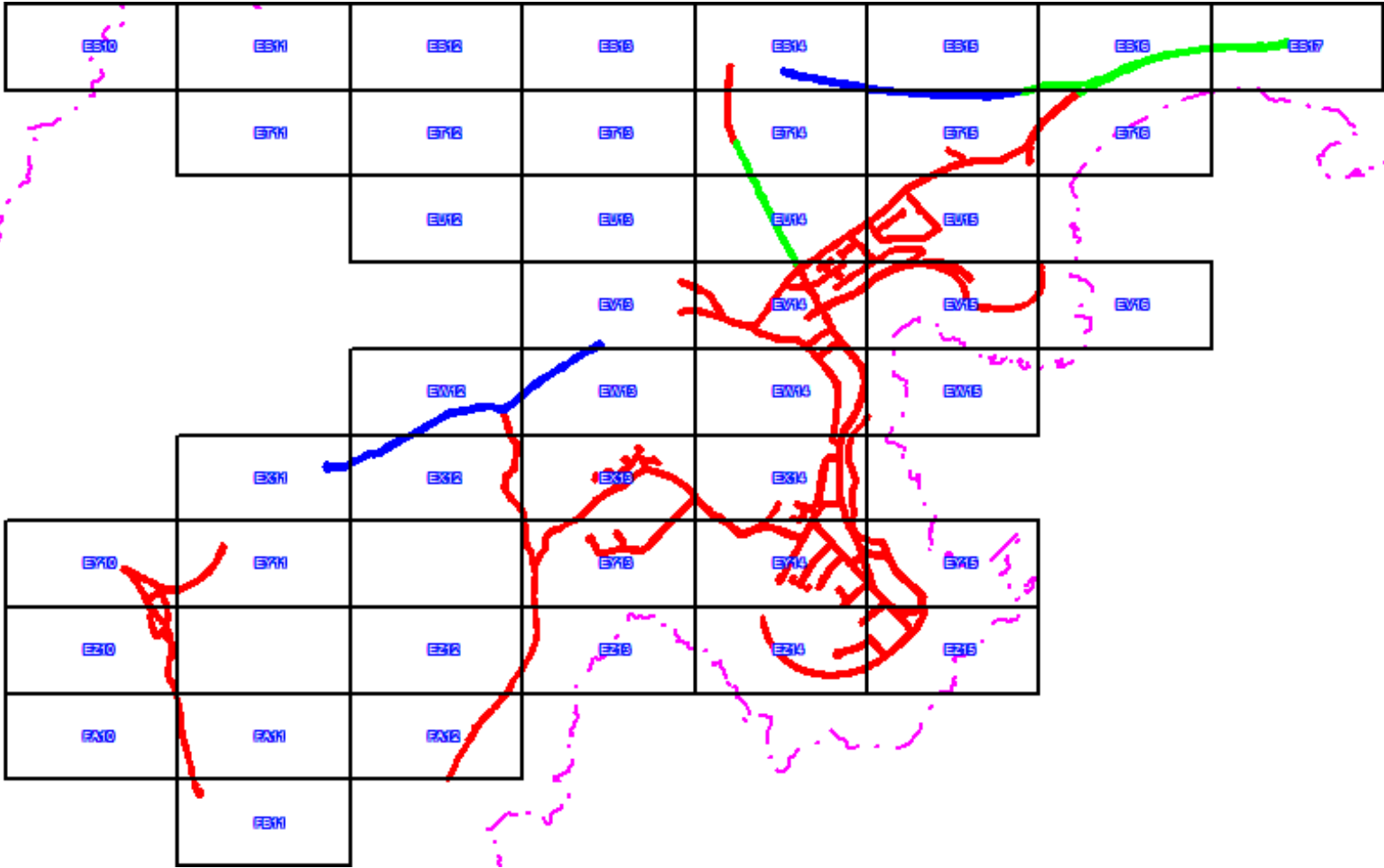
**SCHEDULE**  
**MAP SCHEDULE**

MAP TILES: The list of Map Tiles, which in conjunction with the Map Schedule Legend, comprise the Map Schedule to this Order.

TILE REFERENCE	VERSION	TILE REFERENCE	VERSION
ES14	1	EX12	1
ES15	1	EX13	1
ES16	1	EX14	1
ES17	1	EY10	1
ET14	1	EY11	1
ET15	1	EY13	1
ET16	1	EY14	1
EU14	1	EY15	1
EU15	1	EZ10	1
EV13	1	EZ12	1
EV14	1	EZ13	1
EV15	1	EZ14	1
EV16	1	EZ15	1
EW12	1	FA10	1
EW13	1	FA11	1
EW14	1	FA12	1
EW15	1	FB11	1
EX11	1		



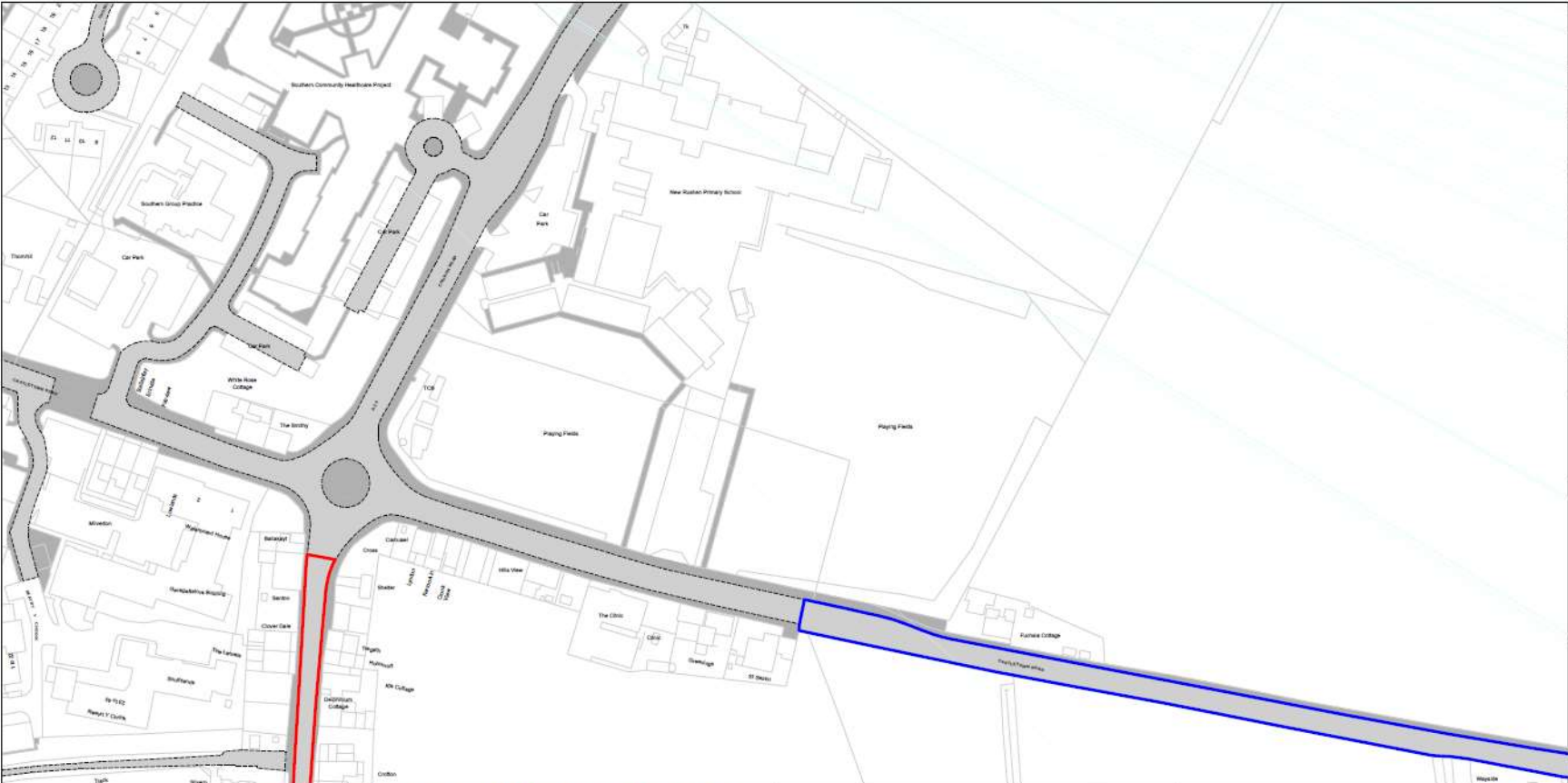
MAP BASED SCHEDULE TILE REF OVERVIEW



MAP SCHEDULE LEGEND








SCALE -1 : 1250 at A3 size

NOTE: SEE SPEED LIMITS MAP SCHEDULE LEGEND FOR RESTRICTIONS DISPLAYED  
Roads on this Map Tile may be subject to maximum speed limits not imposed by this Order.

This map is reproduced from Ordnance Survey material with the permission of Ordnance Survey on behalf of the Controller of Her Majesty's Stationery Office © Crown Copyright. Unauthorised reproduction infringes Crown copyright and may lead to prosecution or civil proceedings. Isle of Man Government Licence No: 2024






Status: PROPOSED

Map Tile Reference: Tile Ref: ES14

Sheet Revision Number: 2

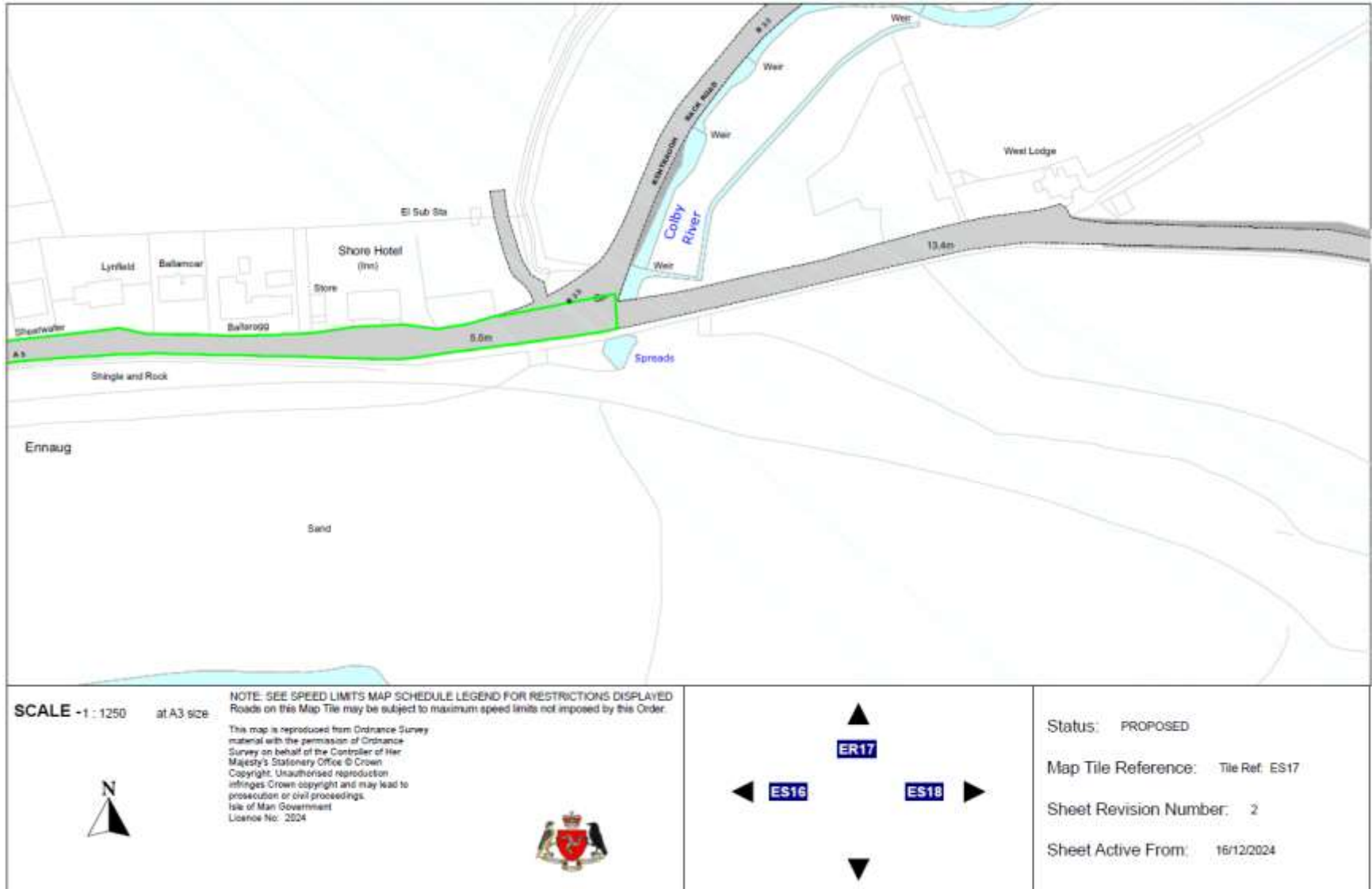
Sheet Active From: 16/12/2024

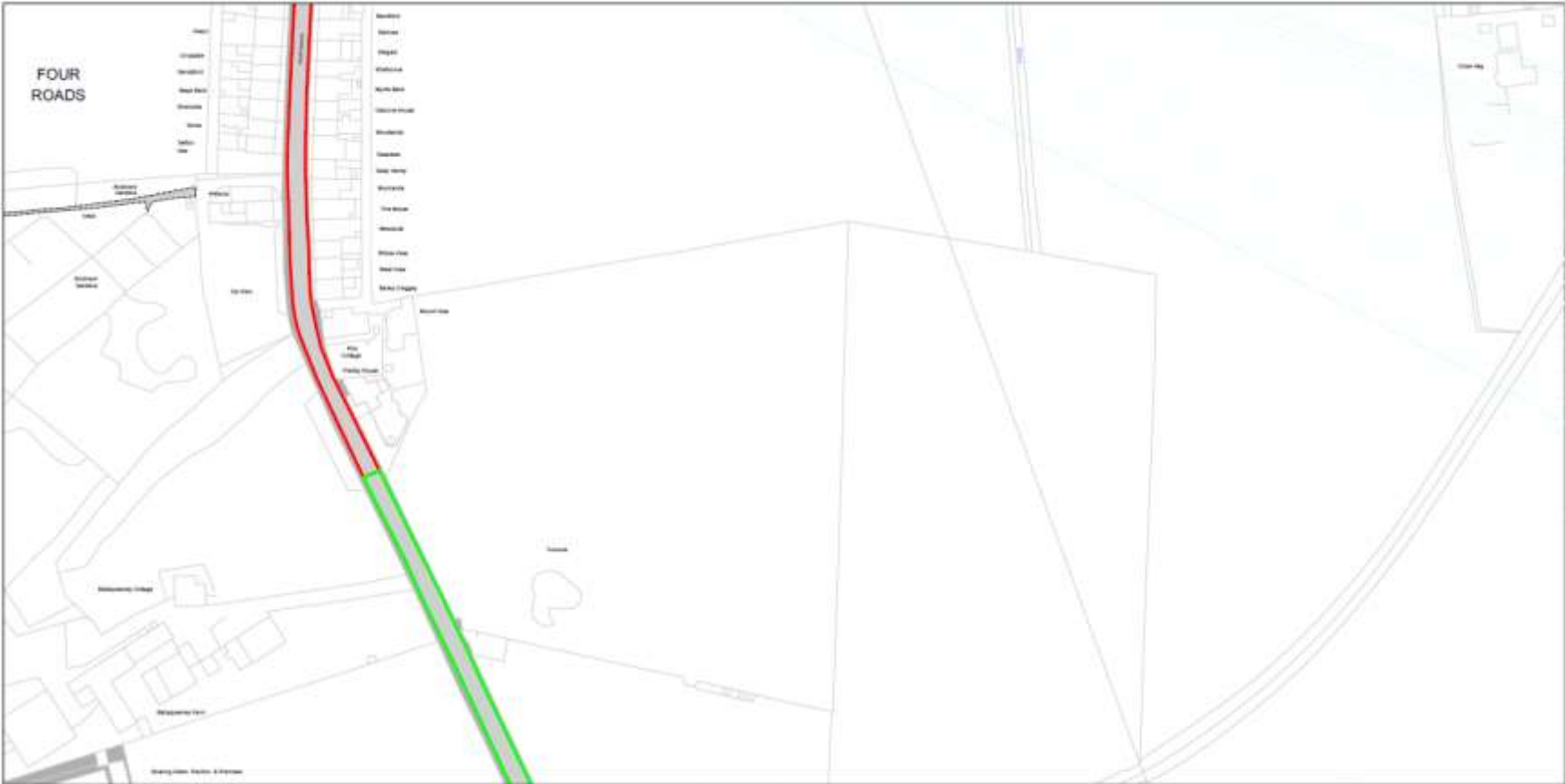



<p><b>SCALE</b> -1 : 1250      at A3 size</p> 	<p><b>NOTE: SEE SPEED LIMITS MAP SCHEDULE LEGEND FOR RESTRICTIONS DISPLAYED.</b>          Roads on this Map Tile may be subject to maximum speed limits not imposed by this Order.</p> <p><small>This map is reproduced from Ordnance Survey material with the permission of Ordnance Survey on behalf of the Controller of Her Majesty's Stationery Office © Crown Copyright. Unauthorised reproduction infringes Crown copyright and may lead to prosecution or civil proceedings. Isle of Man Government. Licence No: 2024</small></p> 		<p>Status:    PROPOSED</p> <p>Map Tile Reference:    Tile Ref: ES15</p> <p>Sheet Revision Number:    2</p> <p>Sheet Active From:    16/12/2024</p>
---	---	---	--



<p><b>SCALE</b> -1 : 1250    at A3 size</p> <p style="text-align: center;">N ▲ ▼</p>	<p><b>NOTE:</b> SEE SPEED LIMITS MAP SCHEDULE LEGEND FOR RESTRICTIONS DISPLAYED Roads on this Map Tile may be subject to maximum speed limits not imposed by this Order.</p> <p><small>This map is reproduced from Ordnance Survey material with the permission of Ordnance Survey on behalf of the Controller of Her Majesty's Stationery Office © Crown Copyright. Unauthorised reproduction infringes Crown copyright and may lead to prosecution or civil proceedings. Isle of Man Government Licence No: 2024</small></p>		<p>Status:    PROPOSED</p> <p>Map Tile Reference:    Tile Ref: ES16</p> <p>Sheet Revision Number:    2</p> <p>Sheet Active From:    16/12/2024</p>
--	--	--	--






<p><b>SCALE</b> -1 : 1250    at A3 size</p> 	<p><b>NOTE: SEE SPEED LIMITS MAP SCHEDULE LEGEND FOR RESTRICTIONS DISPLAYED</b>          Roads on this Map Tile may be subject to maximum speed limits not imposed by this Order.</p> <p><small>This map is reproduced from Ordnance Survey material with the permission of Ordnance Survey on behalf of the Controller of Her Majesty's Stationery Office © Crown Copyright. Unauthorised reproduction infringes Crown copyright and may lead to prosecution or civil proceedings. Isle of Man Government Licence No: 3024</small></p> 		<p>Status: PROPOSED</p> <p>Map Tile Reference: Tile Ref: ET14</p> <p>Sheet Revision Number: 2</p> <p>Sheet Active From: 16/12/2024</p>
---	---	---	--



SCALE -1 : 1250 at A3 size

NOTE: SEE SPEED LIMITS MAP SCHEDULE LEGEND FOR RESTRICTIONS DISPLAYED  
Roads on this Map Tile may be subject to maximum speed limits not imposed by this Order.

This map is reproduced from Ordnance Survey material with the permission of Ordnance Survey on behalf of the Controller of Her Majesty's Stationary Office © Crown Copyright. Unauthorised reproduction infringes Crown copyright and may lead to prosecution or civil proceedings.  
Isle of Man Government  
Licence No: 2024




Status: PROPOSED

Map Tile Reference: Tile Ref: ET15

Sheet Revision Number: 2

Sheet Active From: 16/12/2024

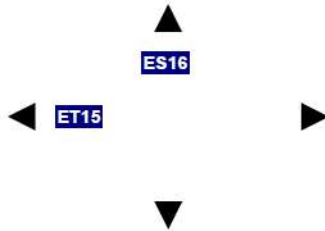




SCALE -1 : 1250 at A3 size

NOTE: SEE SPEED LIMITS MAP SCHEDULE LEGEND FOR RESTRICTIONS DISPLAYED. Roads on this Map Tile may be subject to maximum speed limits not imposed by this Order.

This map is reproduced from Ordnance Survey material with the permission of Ordnance Survey on behalf of the Controller of Her Majesty's Stationery Office © Crown Copyright. Unauthorised reproduction infringes Crown copyright and may lead to prosecution or civil proceedings. Isle of Man Government. Licence No: 2024

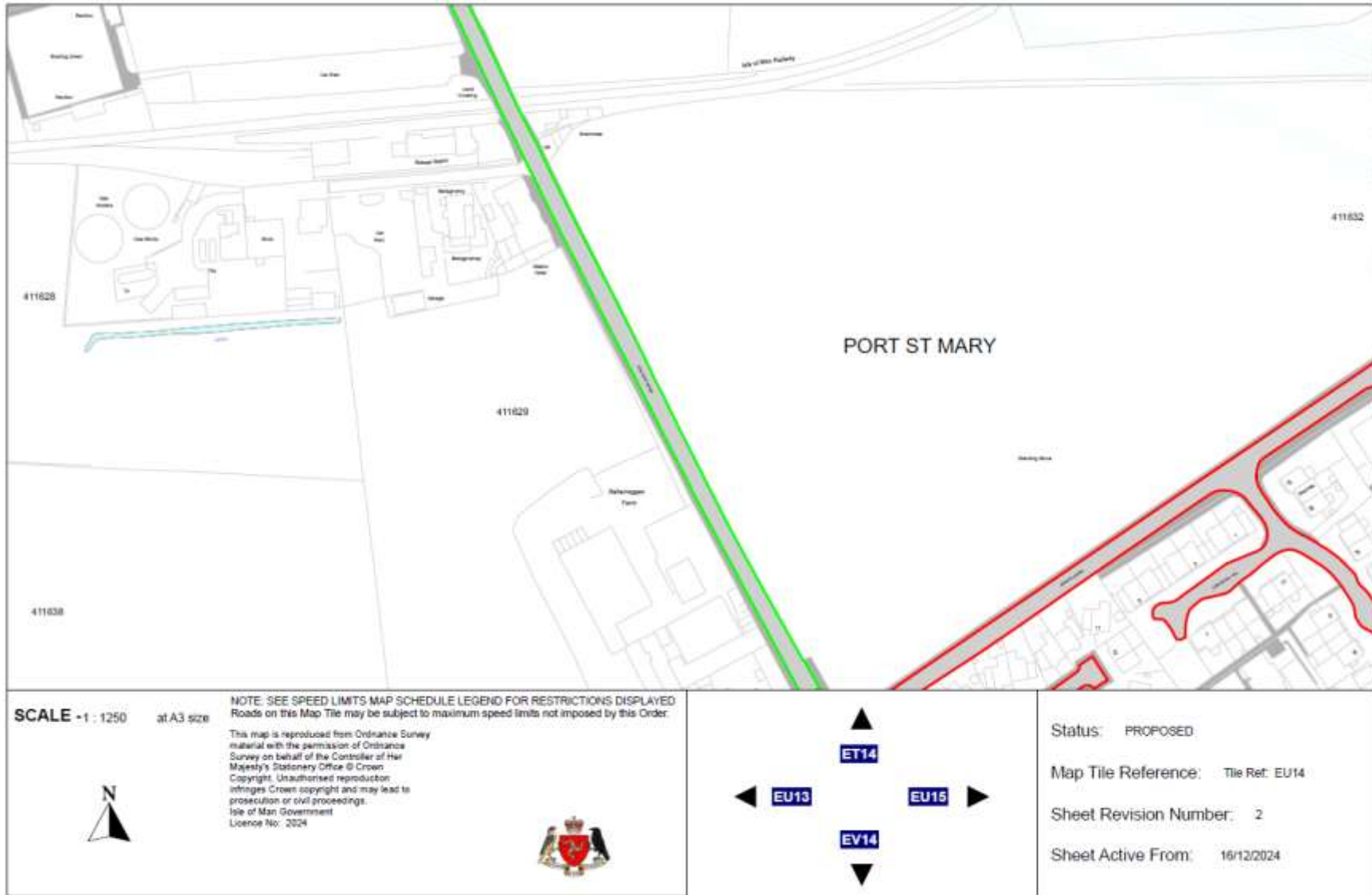


Status: PROPOSED

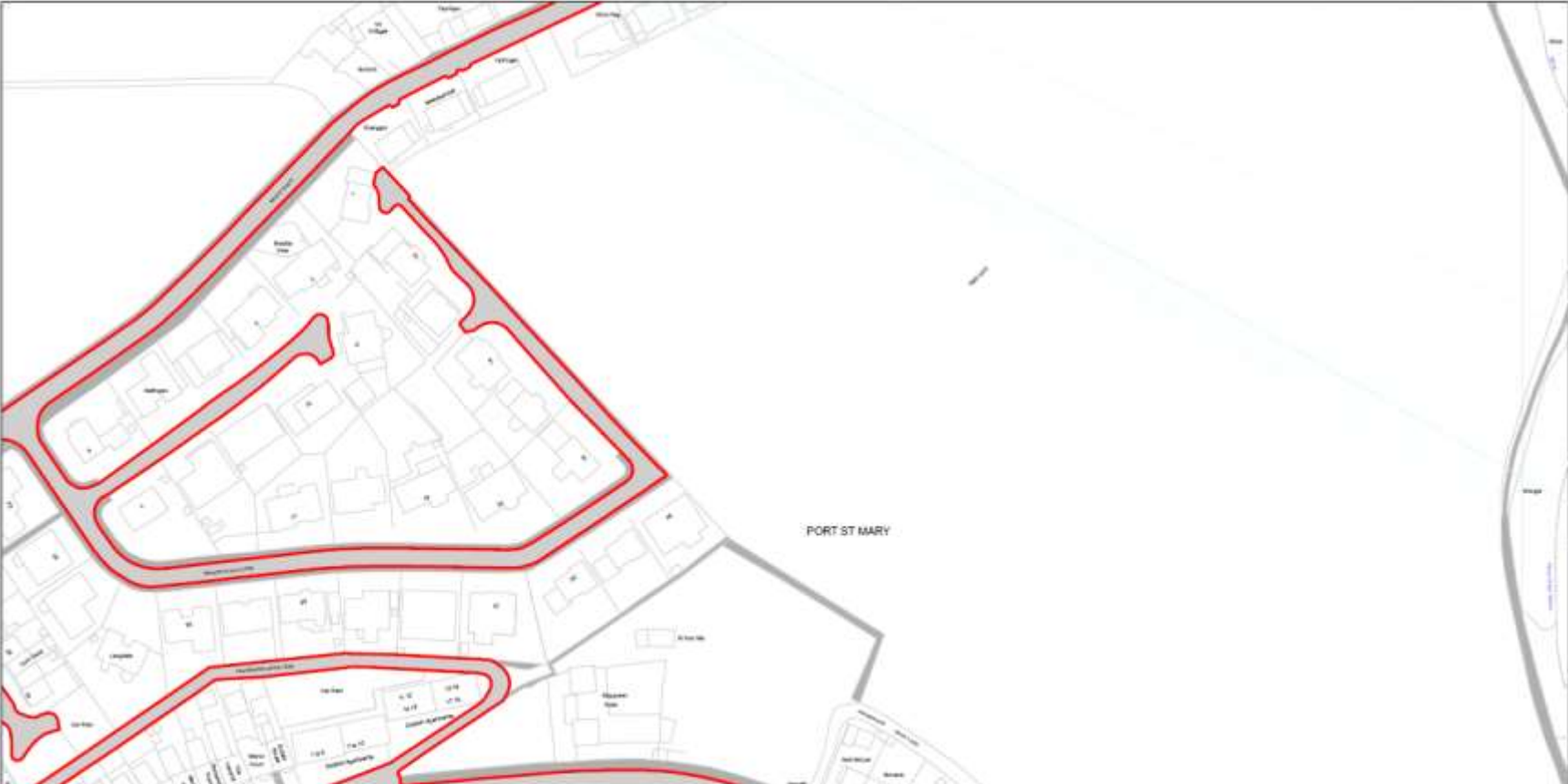
Map Tile Reference: Tile Ref: ET16



Sheet Revision Number: 2

Sheet Active From: 16/12/2024







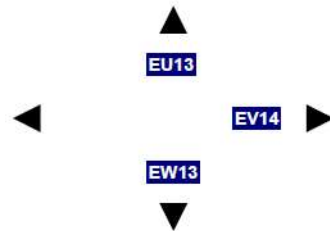
<p><b>SCALE</b> -1 : 1250 at A3 size</p> 	<p><b>NOTE: SEE SPEED LIMITS MAP SCHEDULE LEGEND FOR RESTRICTIONS DISPLAYED</b>          Roads on this Map Tile may be subject to maximum speed limits not imposed by this Order.</p> <p><small>This map is reproduced from Ordnance Survey material with the permission of Ordnance Survey on behalf of the Controller of Her Majesty's Stationery Office © Crown Copyright. Unauthorised reproduction infringes Crown copyright and may lead to prosecution or civil proceedings. Isle of Man Government Licence No. 2024</small></p> 		<p>Status: PROPOSED</p> <p>Map Tile Reference: Tile Ref: EU15</p> <p>Sheet Revision Number: 2</p> <p>Sheet Active From: 16/12/2024</p>
--	---	--	--



SCALE - 1 : 1250 at A3 size

NOTE: SEE SPEED LIMITS MAP SCHEDULE LEGEND FOR RESTRICTIONS DISPLAYED  
Roads on this Map Tile may be subject to maximum speed limits not imposed by this Order.

This map is reproduced from Ordnance Survey material with the permission of Ordnance Survey on behalf of the Controller of Her Majesty's Stationery Office © Crown Copyright. Unauthorised reproduction infringes Crown copyright and may lead to prosecution or civil proceedings. Isle of Man Government Licence No: 2024



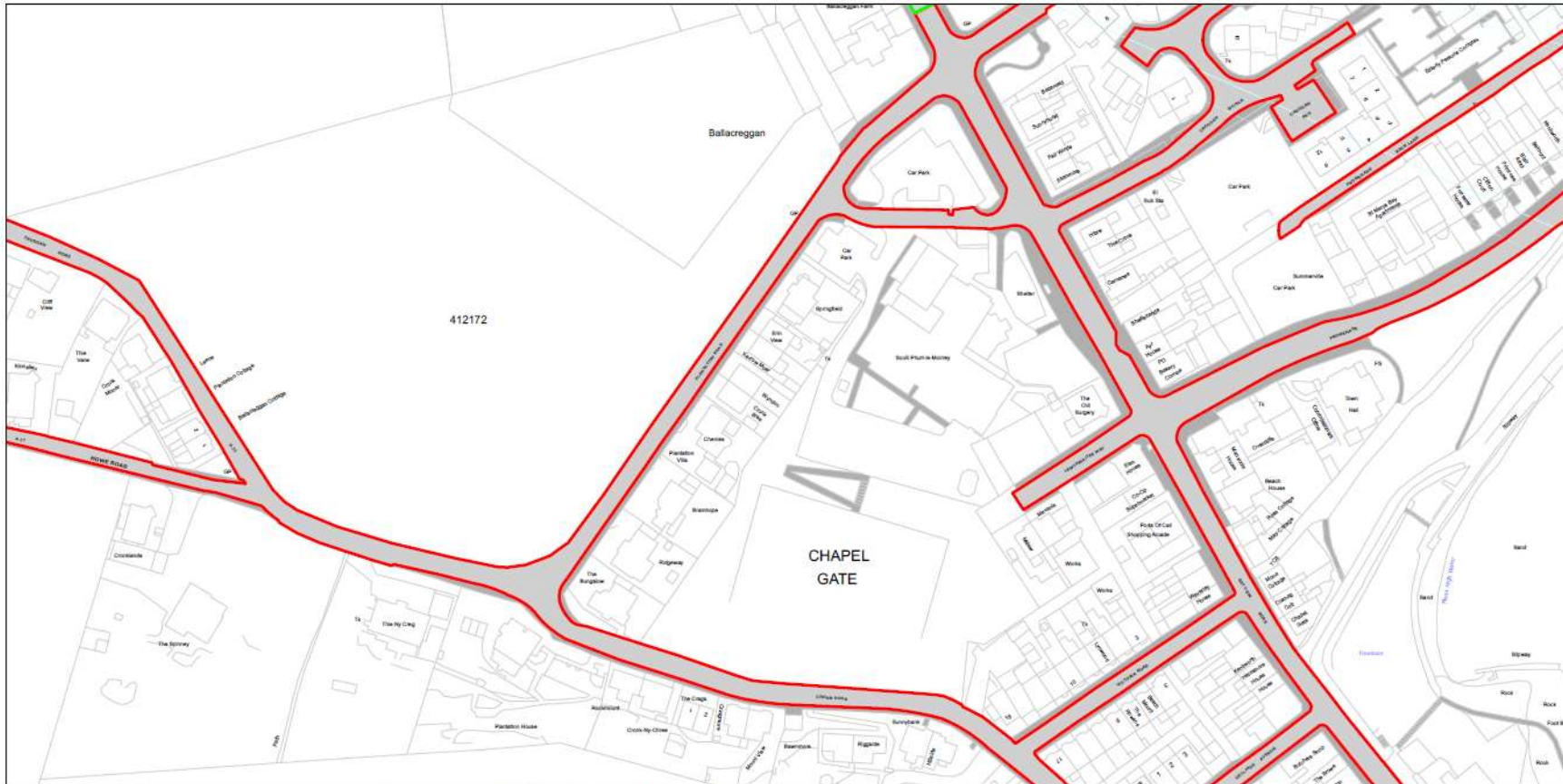
Status: PROPOSED

Map Tile Reference: Tile Ref: EV13

Sheet Revision Number: 2

Sheet Active From: 16/12/2024

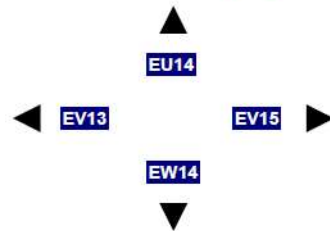




SCALE -1 : 1250 at A3 size

NOTE: SEE SPEED LIMITS MAP SCHEDULE LEGEND FOR RESTRICTIONS DISPLAYED  
Roads on this Map Tile may be subject to maximum speed limits not imposed by this Order.

This map is reproduced from Ordnance Survey material with the permission of Ordnance Survey on behalf of the Controller of Her Majesty's Stationery Office © Crown Copyright. Unauthorised reproduction infringes Crown copyright and may lead to prosecution or civil proceedings. Isle of Man Government Licence No: 2024

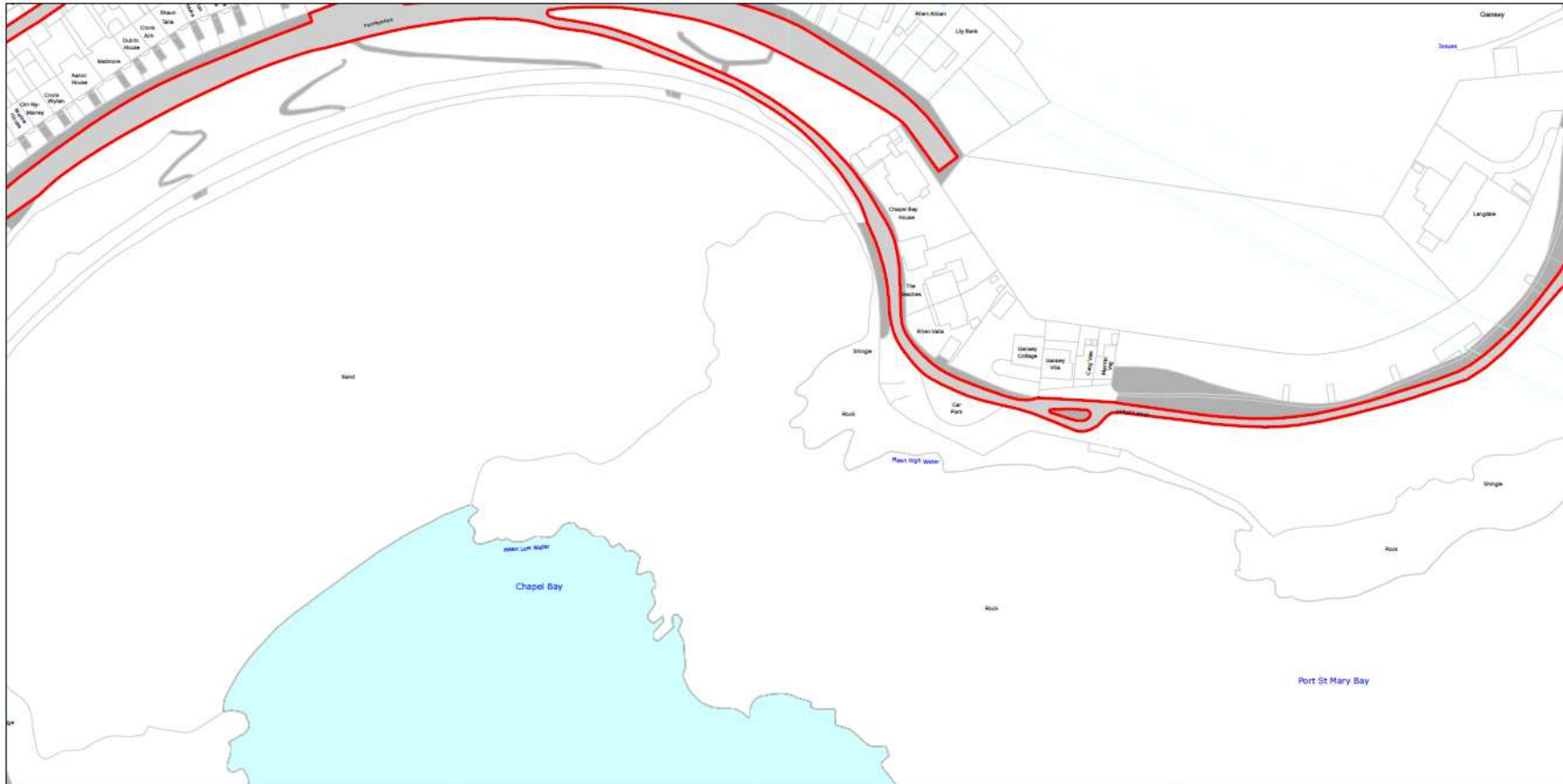




Status: PROPOSED

Map Tile Reference: Tile Ref: EV14

Sheet Revision Number: 2




Sheet Active From: 16/12/2024

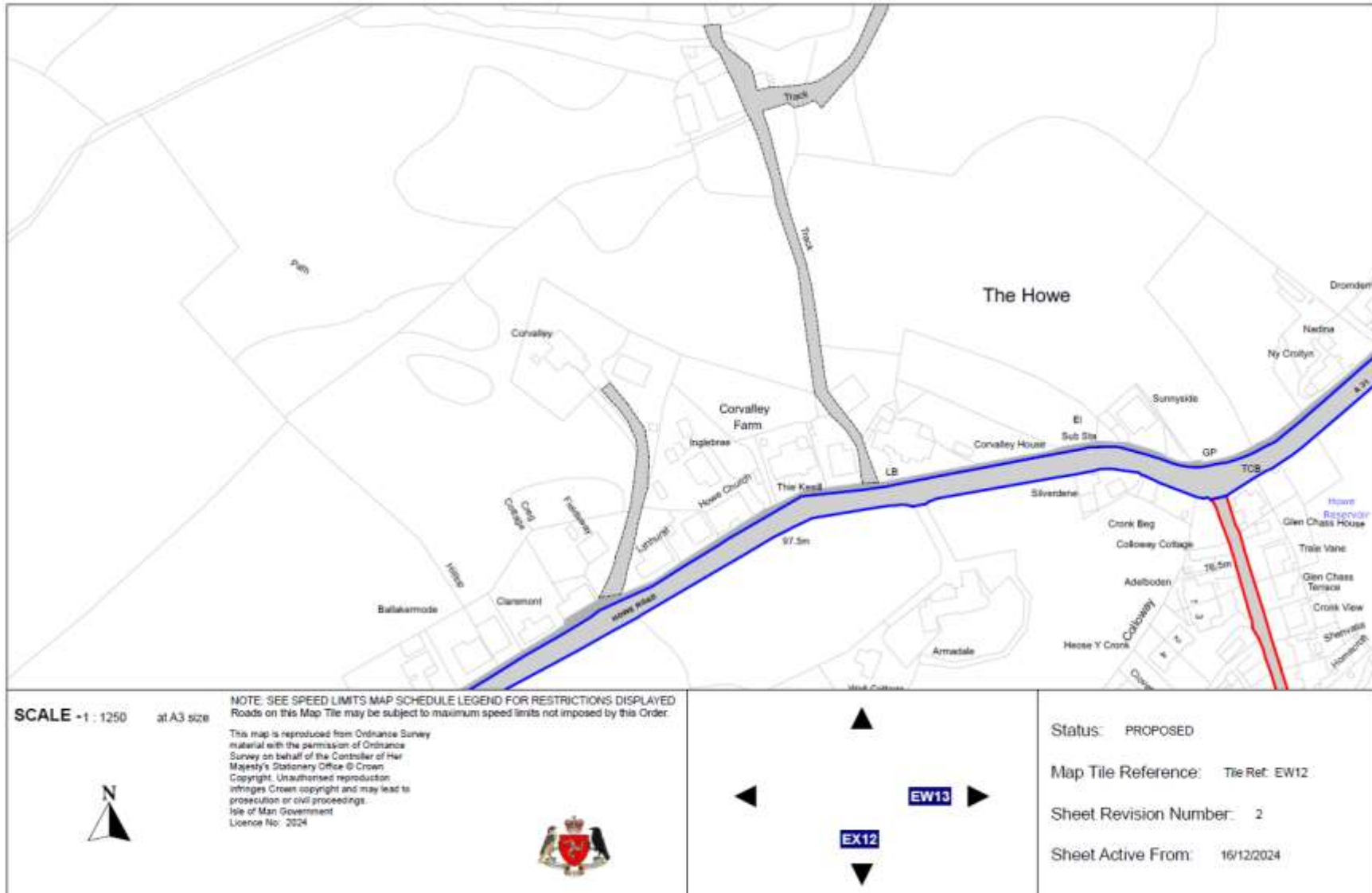


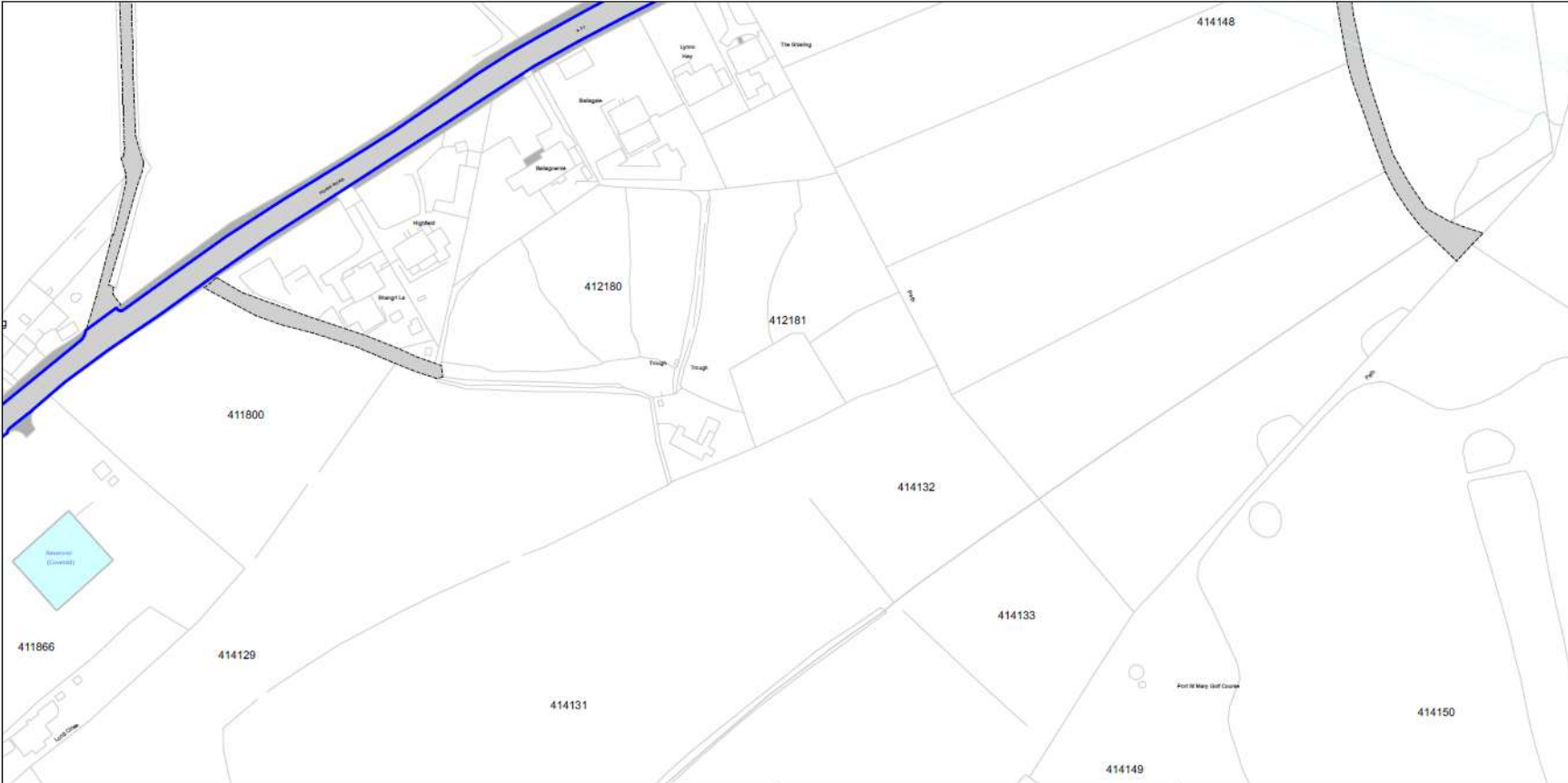
<p><b>SCALE</b> -1 : 1250 at A3 size</p> 	<p><b>NOTE: SEE SPEED LIMITS MAP SCHEDULE LEGEND FOR RESTRICTIONS DISPLAYED.</b> Roads on this Map Tile may be subject to maximum speed limits not imposed by this Order.</p> <p><small>This map is reproduced from Ordnance Survey material with the permission of Ordnance Survey on behalf of the Controller of Her Majesty's Stationery Office © Crown Copyright. Unauthorised reproduction infringes Crown copyright and may lead to prosecution or civil proceedings. Isle of Man Government. Licence No: 2024</small></p> 		<p>Status: PROPOSED</p> <p>Map Tile Reference: Tile Ref: EV15</p> <p>Sheet Revision Number: 2</p> <p>Sheet Active From: 16/12/2024</p>
--	--	--	--





<p><b>SCALE</b> - 1 : 1250 at A3 size</p> 	<p><b>NOTE: SEE SPEED LIMITS MAP SCHEDULE LEGEND FOR RESTRICTIONS DISPLAYED</b>          Roads on this Map Tile may be subject to maximum speed limits not imposed by this Order.</p> <p><small>This map is reproduced from Ordnance Survey material with the permission of Ordnance Survey on behalf of the Controller of Her Majesty's Stationery Office © Crown Copyright. Unauthorised reproduction infringes Crown copyright and may lead to prosecution or civil proceedings. Isle of Man Government Licence No: 2024</small></p> 		<p>Status: PROPOSED</p> <p>Map Tile Reference: Tile Ref: EV16</p> <p>Sheet Revision Number: 2</p> <p>Sheet Active From: 16/12/2024</p>
---	---	---	--






SCALE - 1 : 1250 at A3 size

NOTE: SEE SPEED LIMITS MAP SCHEDULE LEGEND FOR RESTRICTIONS DISPLAYED  
Roads on this Map Tile may be subject to maximum speed limits not imposed by this Order.

This map is reproduced from Ordnance Survey material with the permission of Ordnance Survey on behalf of the Controller of Her Majesty's Stationery Office © Crown Copyright. Unauthorised reproduction infringes Crown copyright and may lead to prosecution or civil proceedings. Isle of Man Government Licence No: 2024

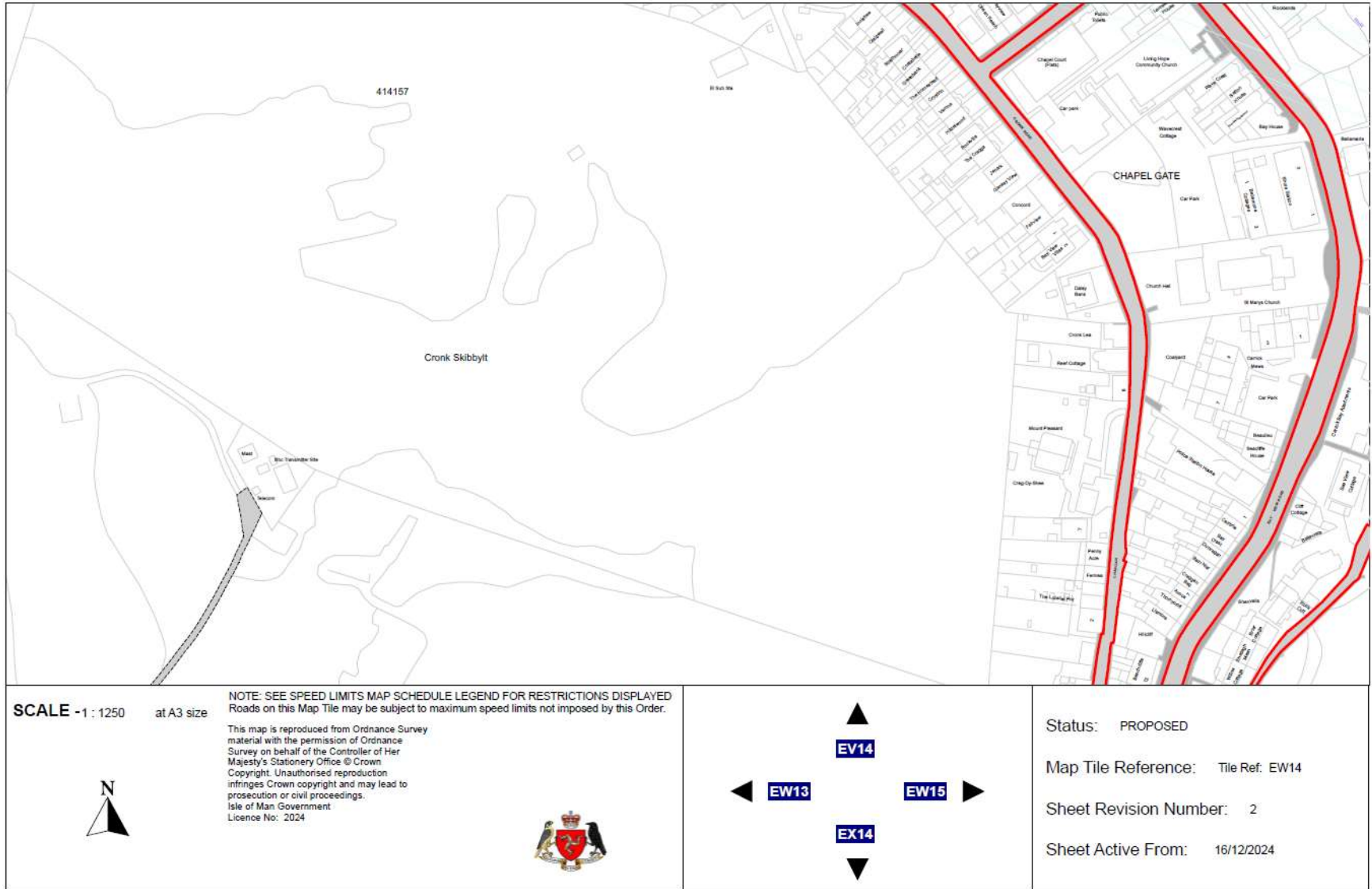


Status: PROPOSED

Map Tile Reference: Tile Ref: EW13



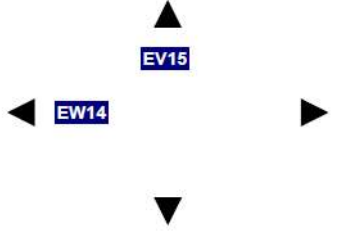
Sheet Revision Number: 2

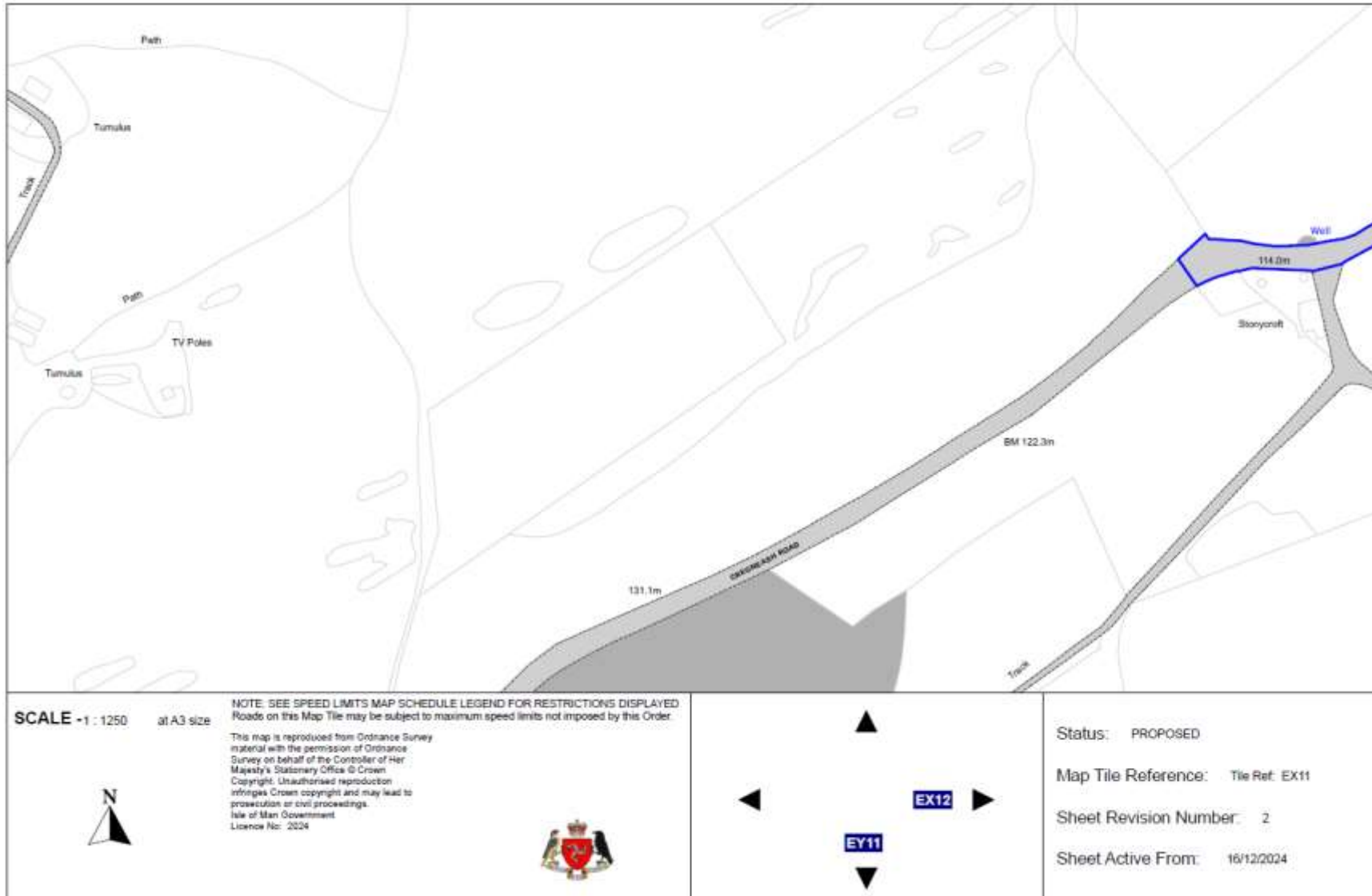
Sheet Active From: 16/12/2024







<p><b>SCALE</b> - 1 : 1250 at A3 size</p> 	<p><b>NOTE: SEE SPEED LIMITS MAP SCHEDULE LEGEND FOR RESTRICTIONS DISPLAYED</b> Roads on this Map Tile may be subject to maximum speed limits not imposed by this Order.</p> <p><small>This map is reproduced from Ordnance Survey material with the permission of Ordnance Survey on behalf of the Controller of Her Majesty's Stationery Office © Crown Copyright. Unauthorised reproduction infringes Crown copyright and may lead to prosecution or civil proceedings. Isle of Man Government Licence No: 2024</small></p> 		<p>Status: PROPOSED</p> <p>Map Tile Reference: Tile Ref: EW15</p> <p>Sheet Revision Number: 2</p> <p>Sheet Active From: 16/12/2024</p>
---	--	---	--

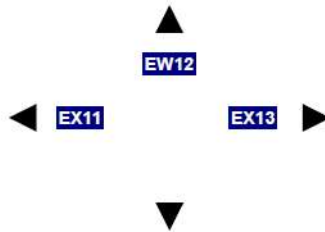




SCALE -1 : 1250 at A3 size

NOTE: SEE SPEED LIMITS MAP SCHEDULE LEGEND FOR RESTRICTIONS DISPLAYED. Roads on this Map Tile may be subject to maximum speed limits not imposed by this Order.

This map is reproduced from Ordnance Survey material with the permission of Ordnance Survey on behalf of the Controller of Her Majesty's Stationery Office © Crown Copyright. Unauthorised reproduction infringes Crown copyright and may lead to prosecution or civil proceedings. Isle of Man Government Licence No: 2024

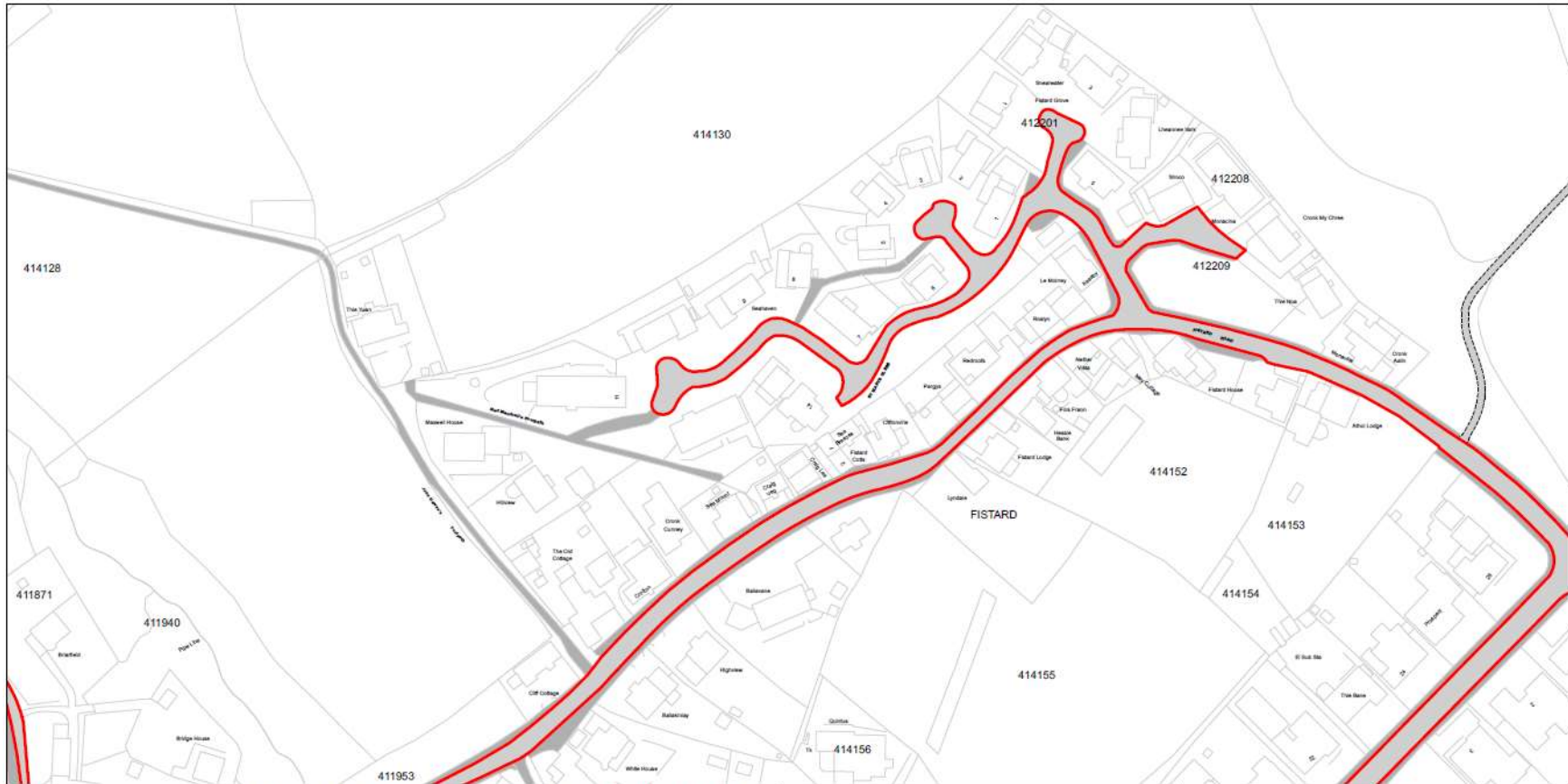


Status: PROPOSED

Map Tile Reference: Tile Ref: EX12

Sheet Revision Number: 2

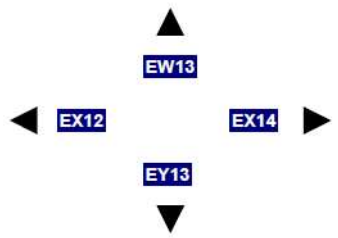
Sheet Active From: 16/12/2024



SCALE -1 : 1250 at A3 size

NOTE: SEE SPEED LIMITS MAP SCHEDULE LEGEND FOR RESTRICTIONS DISPLAYED.  
Roads on this Map Tile may be subject to maximum speed limits not imposed by this Order.

This map is reproduced from Ordnance Survey material with the permission of Ordnance Survey on behalf of the Controller of Her Majesty's Stationery Office © Crown Copyright. Unauthorised reproduction infringes Crown copyright and may lead to prosecution or civil proceedings.  
Isle of Man Government  
Licence No: 2024



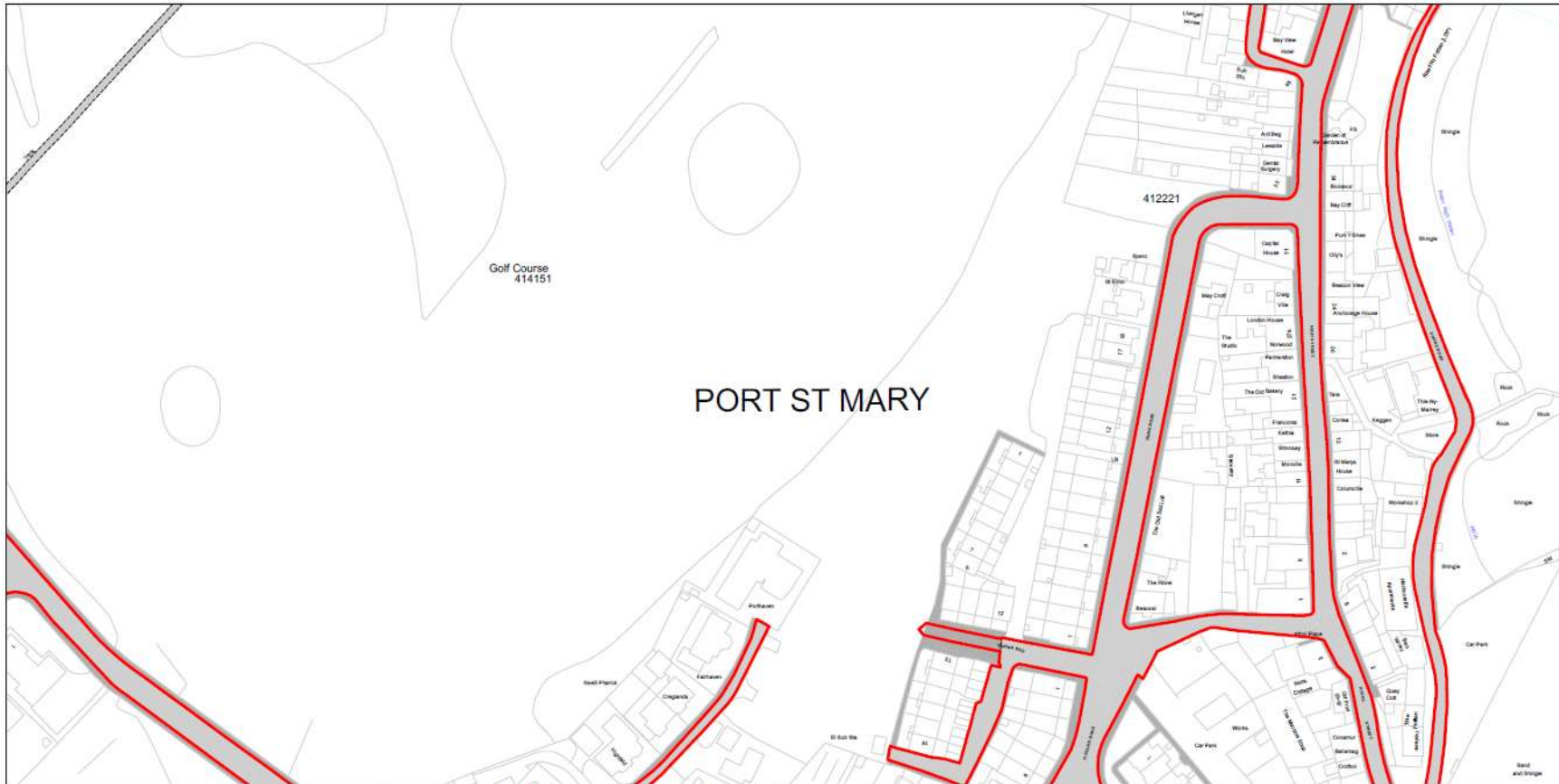
Status: PROPOSED

Map Tile Reference: Tile Ref: EX13

Sheet Revision Number: 2

Sheet Active From: 16/12/2024

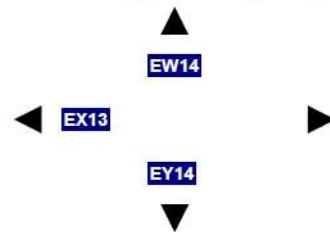




SCALE -1 : 1250 at A3 size

NOTE: SEE SPEED LIMITS MAP SCHEDULE LEGEND FOR RESTRICTIONS DISPLAYED  
Roads on this Map Tile may be subject to maximum speed limits not imposed by this Order.

This map is reproduced from Ordnance Survey material with the permission of Ordnance Survey on behalf of the Controller of Her Majesty's Stationery Office © Crown Copyright. Unauthorised reproduction infringes Crown copyright and may lead to prosecution or civil proceedings. Isle of Man Government Licence No: 2024



Status: PROPOSED

Map Tile Reference: Tile Ref: EX14

Sheet Revision Number: 2

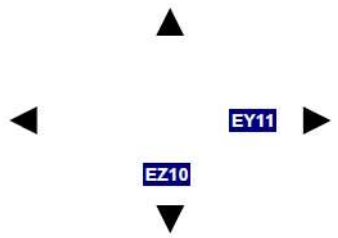
Sheet Active From: 16/12/2024



SCALE -1 : 1250 at A3 size

NOTE: SEE SPEED LIMITS MAP SCHEDULE LEGEND FOR RESTRICTIONS DISPLAYED. Roads on this Map Tile may be subject to maximum speed limits not imposed by this Order.



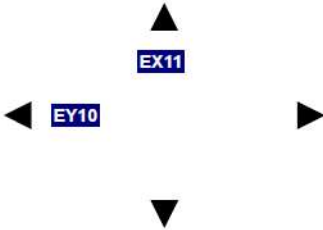
This map is reproduced from Ordnance Survey material with the permission of Ordnance Survey on behalf of the Controller of Her Majesty's Stationery Office © Crown Copyright. Unauthorised reproduction infringes Crown copyright and may lead to prosecution or civil proceedings. Isle of Man Government Licence No: 2024





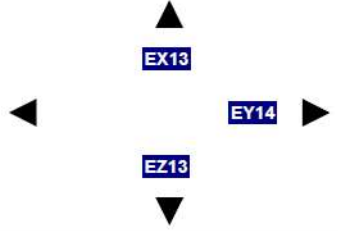
Status: PROPOSED  
 Map Tile Reference: Tile Ref: EY10  
 Sheet Revision Number: 2  
 Sheet Active From: 16/12/2024





<p><b>SCALE</b> -1 : 1250    at A3 size</p> 	<p><b>NOTE: SEE SPEED LIMITS MAP SCHEDULE LEGEND FOR RESTRICTIONS DISPLAYED</b>          Roads on this Map Tile may be subject to maximum speed limits not imposed by this Order.</p> <p><small>This map is reproduced from Ordnance Survey material with the permission of Ordnance Survey on behalf of the Controller of Her Majesty's Stationery Office © Crown Copyright. Unauthorised reproduction infringes Crown copyright and may lead to prosecution or civil proceedings.          Isle of Man Government          Licence No: 2024</small></p> 		<p>Status:    PROPOSED</p> <p>Map Tile Reference:    Tile Ref: EY11</p> <p>Sheet Revision Number:    2</p> <p>Sheet Active From:    16/12/2024</p>
---	---	---	--






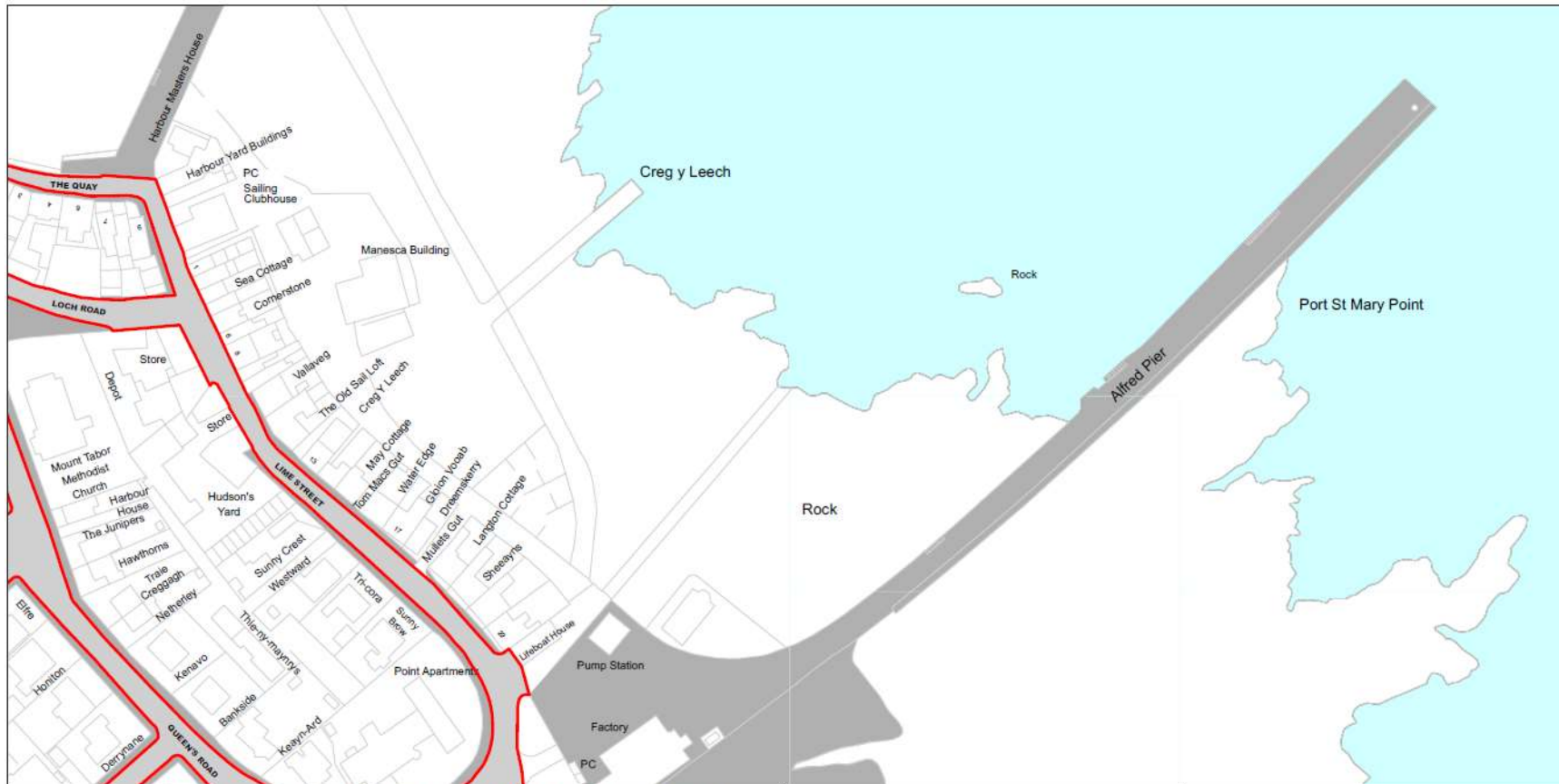
<p><b>SCALE</b> -1 : 1250 at A3 size</p> 	<p><b>NOTE: SEE SPEED LIMITS MAP SCHEDULE LEGEND FOR RESTRICTIONS DISPLAYED.</b> Roads on this Map Tile may be subject to maximum speed limits not imposed by this Order.</p> <p>This map is reproduced from Ordnance Survey material with the permission of Ordnance Survey on behalf of the Controller of Her Majesty's Stationery Office © Crown Copyright. Unauthorised reproduction infringes Crown copyright and may lead to prosecution or civil proceedings. Isle of Man Government Licence No: 2024</p> 		<p>Status: PROPOSED</p> <p>Map Tile Reference: Tile Ref: EY13</p> <p>Sheet Revision Number: 2</p> <p>Sheet Active From: 16/12/2024</p>
--	--	---	--







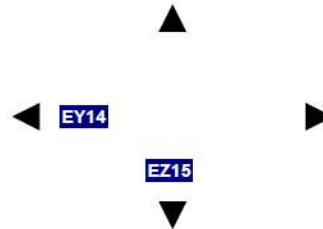
<p><b>SCALE</b> -1 : 1250    at A3 size</p> 	<p><b>NOTE: SEE SPEED LIMITS MAP SCHEDULE LEGEND FOR RESTRICTIONS DISPLAYED</b>          Roads on this Map Tile may be subject to maximum speed limits not imposed by this Order.</p> <p><small>This map is reproduced from Ordnance Survey material with the permission of Ordnance Survey on behalf of the Controller of Her Majesty's Stationery Office © Crown Copyright. Unauthorised reproduction infringes Crown copyright and may lead to prosecution or civil proceedings. Isle of Man Government Licence No: 2024</small></p> 		<p>Status: PROPOSED</p> <p>Map Tile Reference:    Tile Ref: EY14</p> <p>Sheet Revision Number:    2</p> <p>Sheet Active From:    16/12/2024</p>
---	---	---	---



SCALE - 1 : 1250 at A3 size

NOTE: SEE SPEED LIMITS MAP SCHEDULE LEGEND FOR RESTRICTIONS DISPLAYED  
Roads on this Map Tile may be subject to maximum speed limits not imposed by this Order.

This map is reproduced from Ordnance Survey material with the permission of Ordnance Survey on behalf of the Controller of Her Majesty's Stationery Office © Crown Copyright. Unauthorised reproduction infringes Crown copyright and may lead to prosecution or civil proceedings.  
Isle of Man Government  
Licence No: 2024



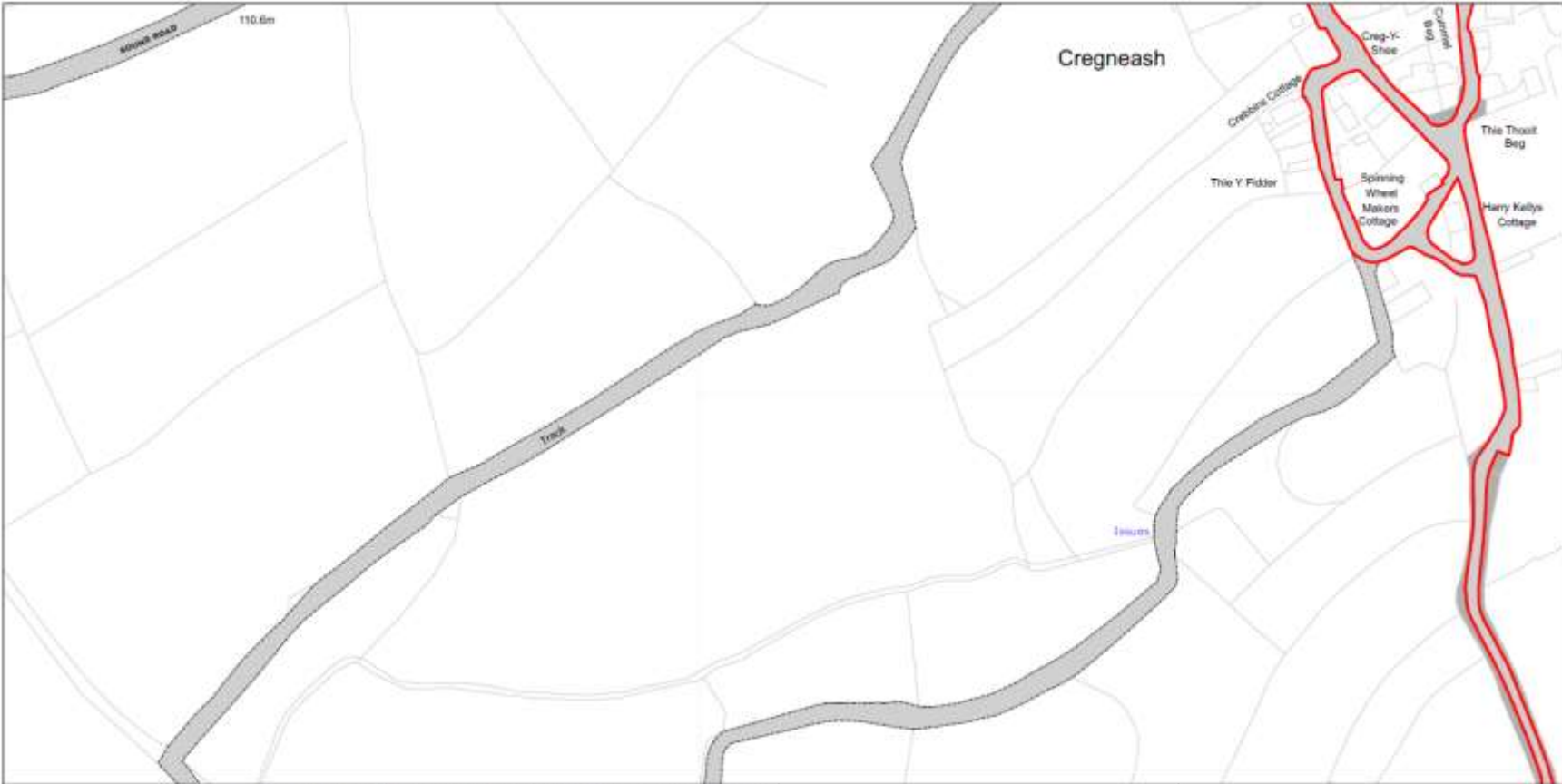
Status: PROPOSED




Map Tile Reference: Tile Ref: EY15

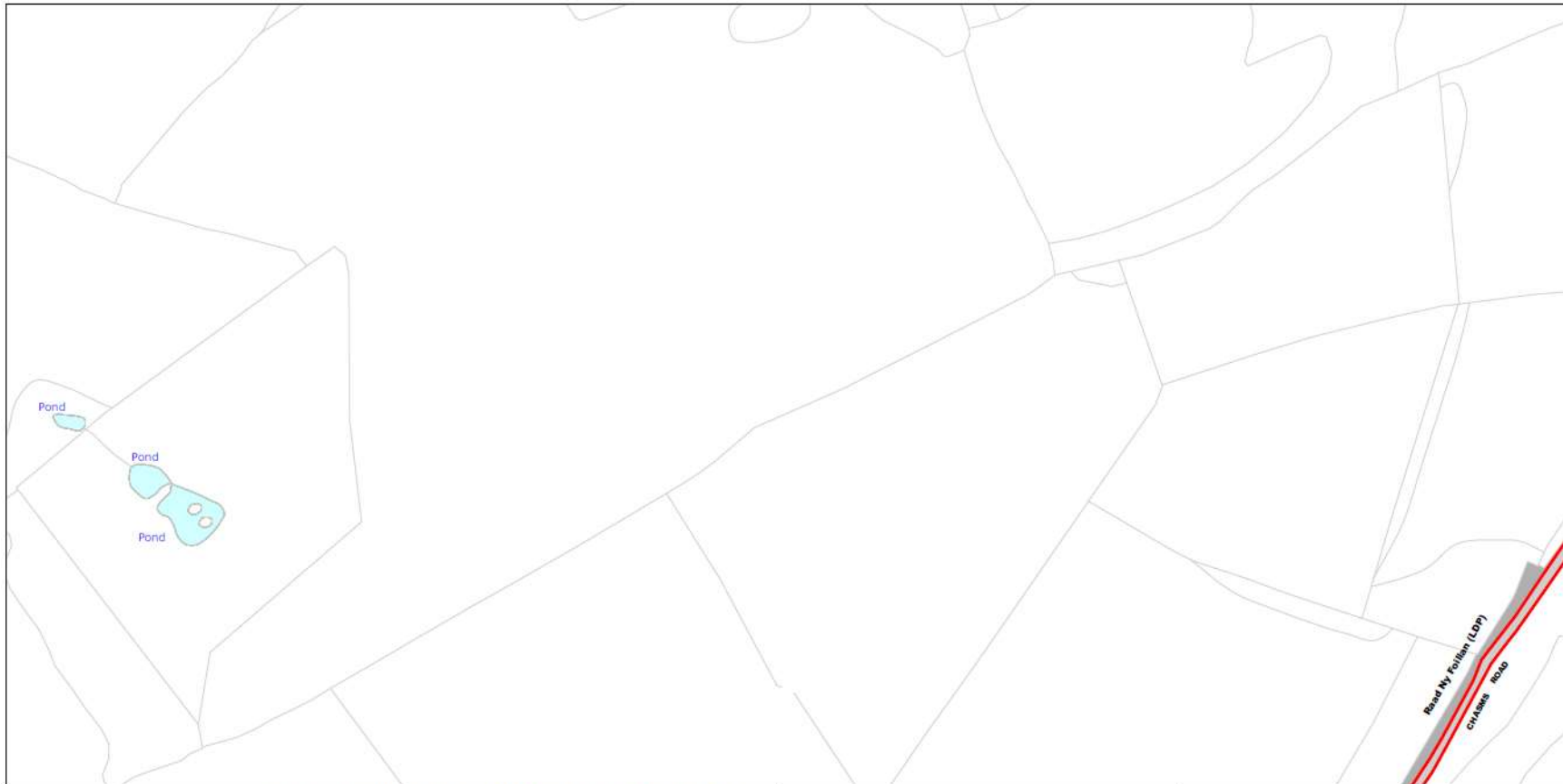
Sheet Revision Number: 2

Sheet Active From: 16/12/2024





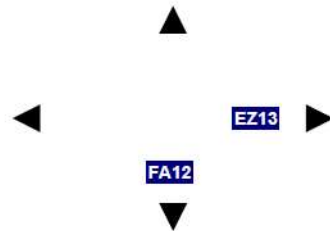
<p><b>SCALE</b> -1 : 1250    at A3 size</p> 	<p><b>NOTE: SEE SPEED LIMITS MAP SCHEDULE LEGEND FOR RESTRICTIONS DISPLAYED</b> Roads on this Map Tile may be subject to maximum speed limits not imposed by this Order.</p> <p><small>This map is reproduced from Ordnance Survey material with the permission of Ordnance Survey on behalf of the Controller of Her Majesty's Stationery Office © Crown Copyright. Unauthorised reproduction infringes Crown copyright and may lead to prosecution or civil proceedings. Isle of Man Government Licence No. 2024</small></p> 		<p>Status: PROPOSED</p> <p>Map Tile Reference: Tile Ref: E210</p> <p>Sheet Revision Number: 2</p> <p>Sheet Active From: 16/12/2024</p>
---	--	---	--



SCALE - 1 : 1250 at A3 size

NOTE: SEE SPEED LIMITS MAP SCHEDULE LEGEND FOR RESTRICTIONS DISPLAYED  
Roads on this Map Tile may be subject to maximum speed limits not imposed by this Order.

This map is reproduced from Ordnance Survey material with the permission of Ordnance Survey on behalf of the Controller of Her Majesty's Stationery Office © Crown Copyright. Unauthorised reproduction infringes Crown copyright and may lead to prosecution or civil proceedings. Isle of Man Government Licence No: 2024



Status: PROPOSED



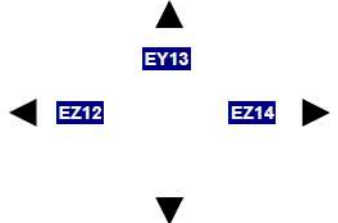
Map Tile Reference: Tile Ref: EZ12

Sheet Revision Number: 2

Sheet Active From: 16/12/2024





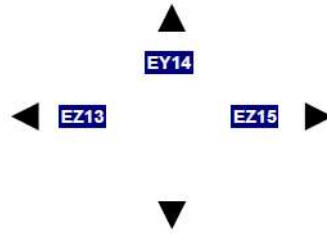
<p><b>SCALE</b> -1 : 1250 at A3 size</p> 	<p><b>NOTE: SEE SPEED LIMITS MAP SCHEDULE LEGEND FOR RESTRICTIONS DISPLAYED</b>          Roads on this Map Tile may be subject to maximum speed limits not imposed by this Order.</p> <p><small>This map is reproduced from Ordnance Survey material with the permission of Ordnance Survey on behalf of the Controller of Her Majesty's Stationery Office © Crown Copyright. Unauthorised reproduction infringes Crown copyright and may lead to prosecution or civil proceedings. Isle of Man Government Licence No: 2024</small></p> 		<p>Status: PROPOSED</p> <p>Map Tile Reference: Tile Ref: EZ13</p> <p>Sheet Revision Number: 2</p> <p>Sheet Active From: 16/12/2024</p>
--	---	---	--



SCALE -1 : 1250 at A3 size

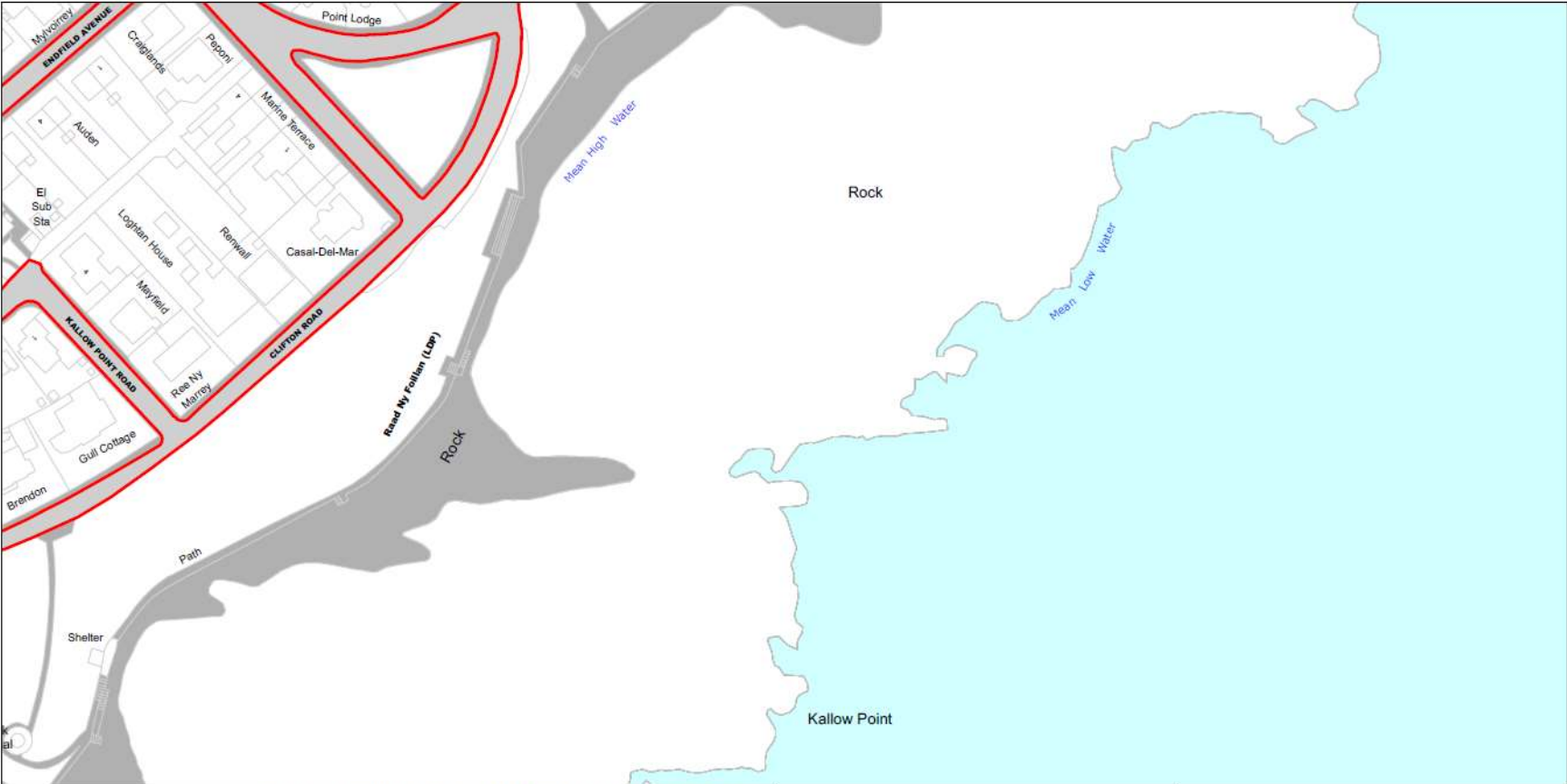
NOTE: SEE SPEED LIMITS MAP SCHEDULE LEGEND FOR RESTRICTIONS DISPLAYED  
Roads on this Map Tile may be subject to maximum speed limits not imposed by this Order.

This map is reproduced from Ordnance Survey material with the permission of Ordnance Survey on behalf of the Controller of Her Majesty's Stationery Office © Crown Copyright. Unauthorised reproduction infringes Crown copyright and may lead to prosecution or civil proceedings. Isle of Man Government Licence No: 2024



Status: PROPOSED  
Map Tile Reference: Tile Ref: EZ14  
Sheet Revision Number: 2  
Sheet Active From: 16/12/2024





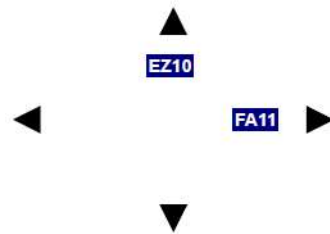
<p><b>SCALE</b> -1 : 1250 at A3 size</p> 	<p><b>NOTE:</b> SEE SPEED LIMITS MAP SCHEDULE LEGEND FOR RESTRICTIONS DISPLAYED Roads on this Map Tile may be subject to maximum speed limits not imposed by this Order.</p> <p><small>This map is reproduced from Ordnance Survey material with the permission of Ordnance Survey on behalf of the Controller of Her Majesty's Stationery Office © Crown Copyright. Unauthorised reproduction infringes Crown copyright and may lead to prosecution or civil proceedings. Isle of Man Government Licence No: 2024</small></p> 		<p>Status: PROPOSED</p> <p>Map Tile Reference: Tile Ref: EZ15</p> <p>Sheet Revision Number: 2</p> <p>Sheet Active From: 16/12/2024</p>
--	--	---	--



SCALE -1 : 1250 at A3 size

NOTE: SEE SPEED LIMITS MAP SCHEDULE LEGEND FOR RESTRICTIONS DISPLAYED.  
Roads on this Map Tile may be subject to maximum speed limits not imposed by this Order.

This map is reproduced from Ordnance Survey material with the permission of Ordnance Survey on behalf of the Controller of Her Majesty's Stationery Office © Crown Copyright. Unauthorised reproduction infringes Crown copyright and may lead to prosecution or civil proceedings.  
Isle of Man Government  
Licence No: 2024



Status: PROPOSED

Map Tile Reference: Tile Ref: FA10

Sheet Revision Number: 2

Sheet Active From: 16/12/2024



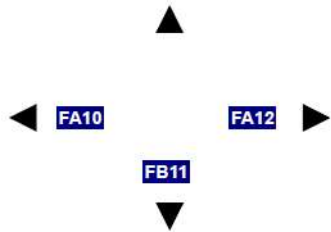




SCALE -1 : 1250 at A3 size

NOTE: SEE SPEED LIMITS MAP SCHEDULE LEGEND FOR RESTRICTIONS DISPLAYED. Roads on this Map Tile may be subject to maximum speed limits not imposed by this Order.

This map is reproduced from Ordnance Survey material with the permission of Ordnance Survey on behalf of the Controller of Her Majesty's Stationery Office © Crown Copyright. Unauthorised reproduction infringes Crown copyright and may lead to prosecution or civil proceedings. Isle of Man Government Licence No: 2024

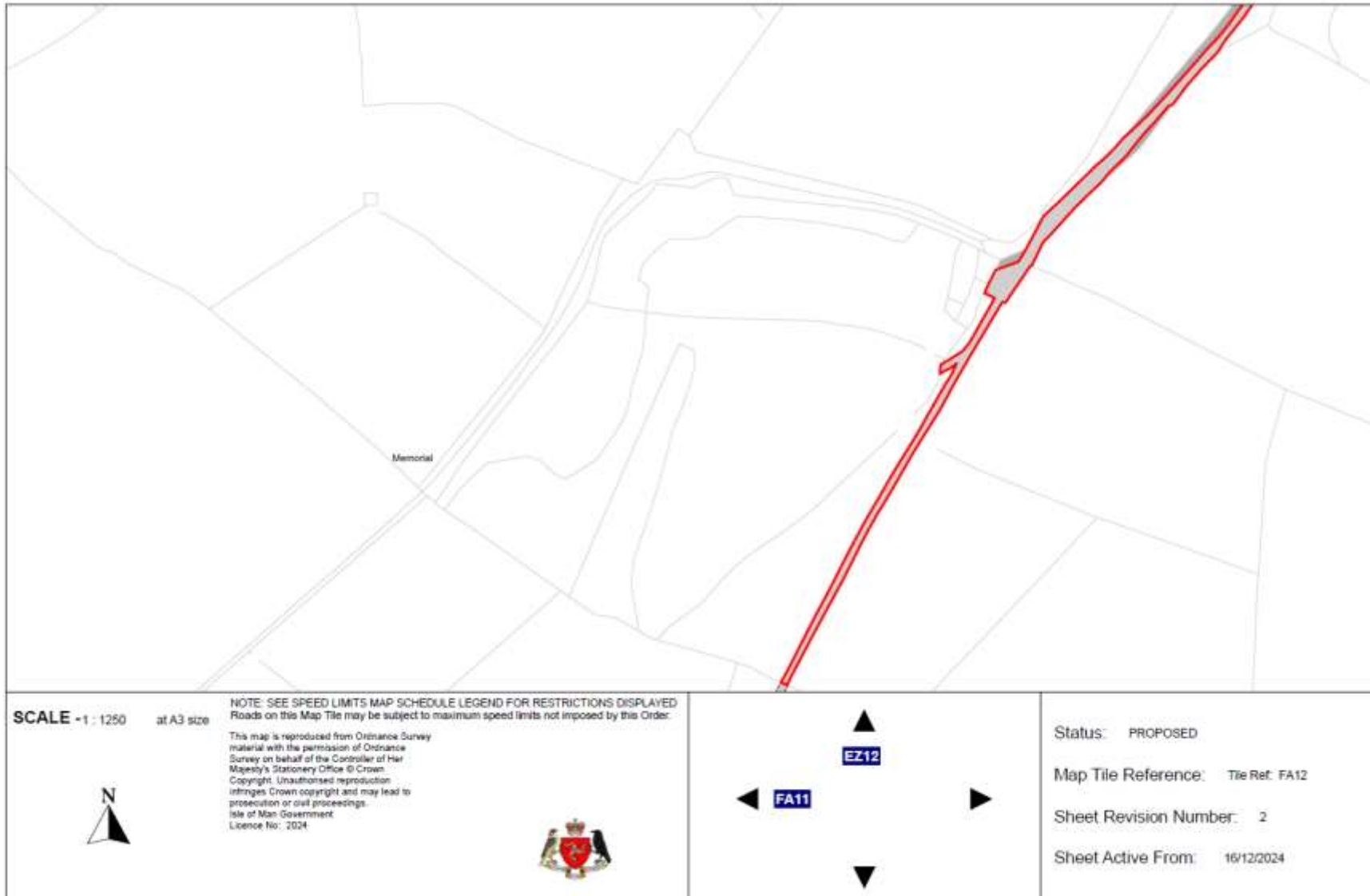



Status: PROPOSED




Map Tile Reference: Tile Ref: FA11

Sheet Revision Number: 2

Sheet Active From: 16/12/2024





<p><b>SCALE</b> -1 : 1250 at A3 size</p> 	<p><b>NOTE: SEE SPEED LIMITS MAP SCHEDULE LEGEND FOR RESTRICTIONS DISPLAYED.</b> Roads on this Map Tile may be subject to maximum speed limits not imposed by this Order.</p> <p><small>This map is reproduced from Ordnance Survey material with the permission of Ordnance Survey on behalf of the Controller of Her Majesty's Stationery Office © Crown Copyright. Unauthorised reproduction infringes Crown copyright and may lead to prosecution or civil proceedings. Isle of Man Government Licence No: 2024</small></p> 		<p>Status: PROPOSED</p> <p>Map Tile Reference: Tile Ref: FB11</p> <p>Sheet Revision Number: 2</p> <p>Sheet Active From: 16/12/2024</p>
--	---	---	--

*EXPLANATORY NOTE*

*(This note is not part of the Order)*

This Order provides for speed limits on roads in and around the village district of Port St Mary. It amends the speed limit to 20 miles per hour on various roads primarily to improve road safety within residential areas.

The Map Schedule clarifies the limit that applies to a road, or part of a road.